








Southeast WI Lake Monitoring & Protection Network

VILLAGE OF SALEM LAKES

WATERS & AQUATIC INVASIVE SPECIES

	Curly-leaf pondweed	Eurasian water-milfoil	Non-native phragmites	Purple loosestrife	Rusty crayfish	Starry stonewort	Zebra mussel
							
Benet Lake	X	X	X	X			
Camp Lake	X	X	X	X		X	
Center Lake	X	X	X	X			
Hooker Lake	X	X		X			X
Lake Shangri-La	X	X					X
Montgomery Lake	X	X		X			
Rock Lake		X		X			
Silver Lake	X	X		X			X
Voltz Lake*	X	X					
Fox River	-	-			X	-	-

*no public access

Notable AIS in adjacent counties:

Invertebrates: Asian clam, banded mystery snail, Chinese mystery snail

Shoreline and wetland plants: Flowering rush

Submerged, floating plants and algae: Pennywort, spiny naiad, starry stonewort, yellow floating heart

Southeast WI Lake Monitoring & Protection Network

VILLAGE OF SALEM LAKES

PREVENTION & MONITORING ACTIVITIES

	CBCW	CLMN	PLB	AIS Signage	Recommendation
Benet Lake/L. Shangri-La	-	2021	o	0/1	CBCW holidays, map PL, add sign
Camp Lake	-	2016	o	2/4	CBCW all season, CLMN, map PL, add signs at 286th and 99th
Center Lake	2013	2016	o	0/1	CBCW holidays, CLMN, map PL, add sign
Hooker Lake	2014	2018	o	3/3	CBCW holidays, CLMN, map PL
Montgomery Lake	-	2004	o	1/1	CLMN, map PL
Rock Lake	-	2020	o	1/1	CLMN, map PL
Silver Lake	2014	2021	o	2/2	CBCW all season, map PL
Voltz Lake	-	2021	-	no public access	-
Fox River	-		-	1/3	add sign at Hwy F and Wilmot

CBCW = Clean Boats, Clean Waters watercraft inspection

CLMN = Citizen Lake Monitoring Network

PLB = Purple Loosestrife Biocontrol

- = no historic data

o = purple loosestrife present, no PLB