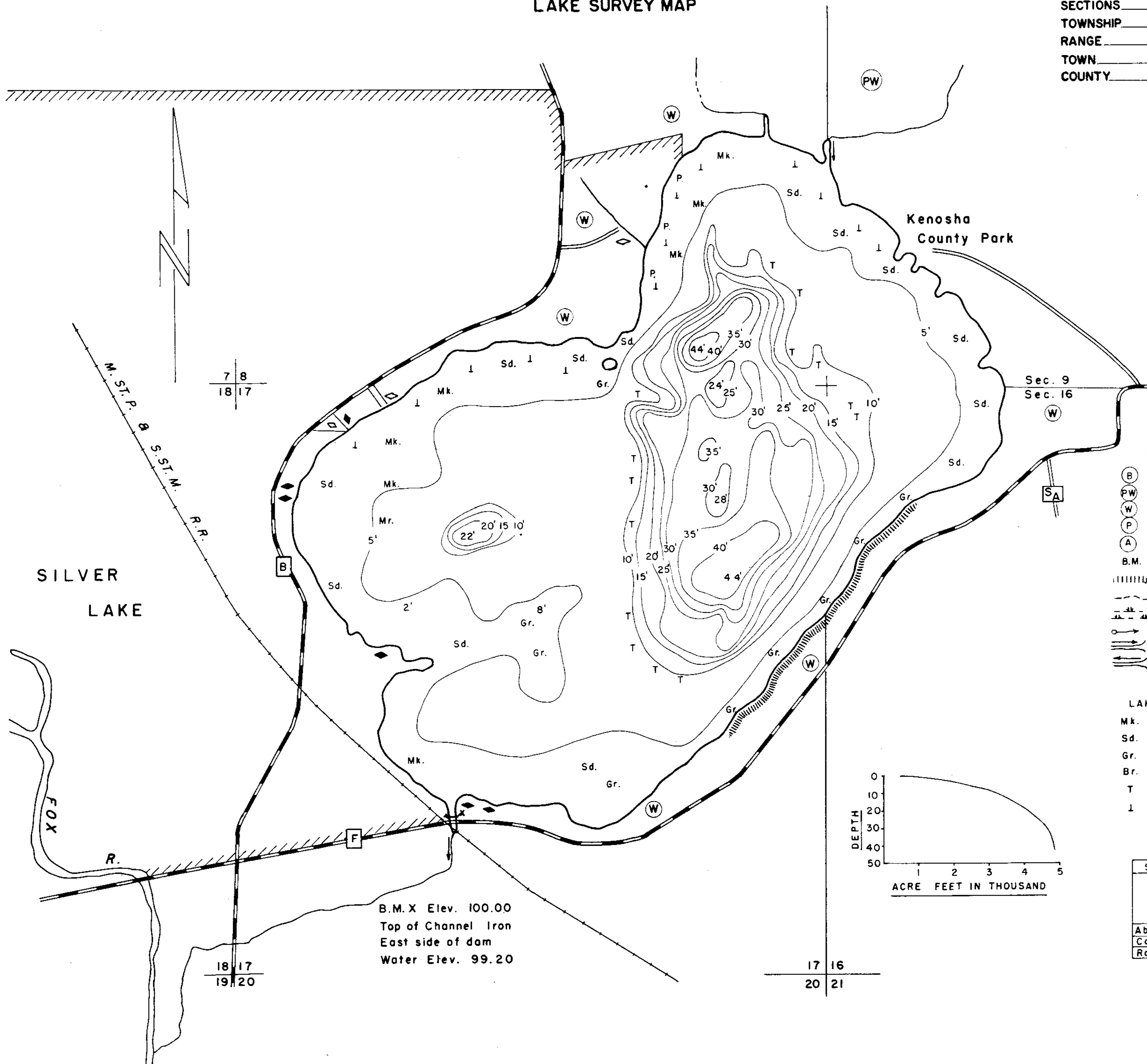


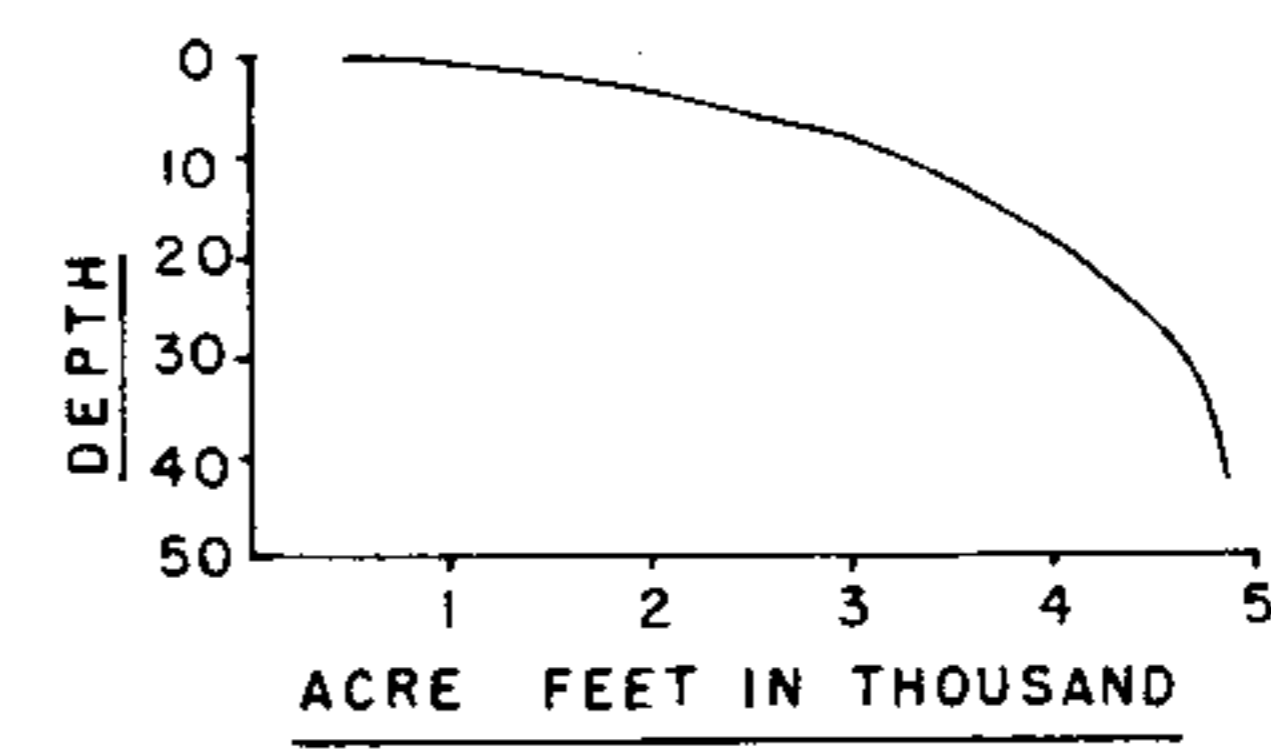
LAKE SILVER  
 SECTIONS 8-9-16-17  
 TOWNSHIP T-1-N  
 RANGE R-20-E  
 TOWN SALEM  
 COUNTY KENOSHA



- LEGEND**
- TOPOGRAPHIC SYMBOLS**
- (B) Brush
  - (PW) Partly wooded
  - (W) Wooded
  - (P) Pastured
  - (A) Agricultural
  - B.M. Bench Mark
  - ||||| Steep slope
  - - - Indefinite shoreline
  - ||||| Marsh
  - o Spring
  - ==== Permanent inlet
  - ==== Permanent outlet
- LAKE BOTTOM SYMBOLS**
- Mk. Muck
  - Sd. Sand
  - Gr. Gravel
  - Br. Bedrock
  - T Submergent vegetation
  - l Emergent vegetation

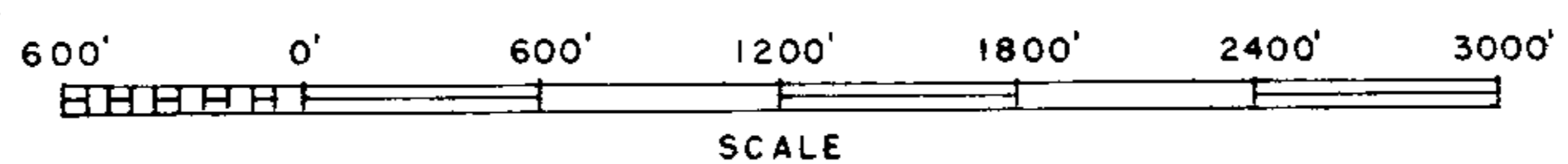
**SPECIES OF FISH**

	Muskie	N. Pike	Walleye	L.M. Bass	S.M. Bass	Panfish	Trout
Abundant						X	
Common		X	X	X			
Rare					X		



B.M. X Elev. 100.00  
 Top of Channel Iron  
 East side of dam  
 Water Elev. 99.20

LAKE MAPPED MAY 1963  
 SOURCE OF INFORMATION W.C.D.  
 SOUNDINGS RECORDING SONAR  
 TOTAL ALK. 167 P.P.M.



◇ ACCESS      ◀ ACCESS WITH PARKING      ◆ BOAT LIVERY

AREA 464 ACRES  
 TOTAL SHORELINE 3.9 MILES  
 MAX. DEPTH 44 FEET  
 SCALE: AS SHOWN

Source: Wisconsin Department of Natural Resources 608-266-2621  
Silver Lake – Kenosha County, Wisconsin DNR Lake Map  
Date – May 1963 - Historical Lake Map - Not for Navigation  
A Public Document - Please Identify the Source when using it.